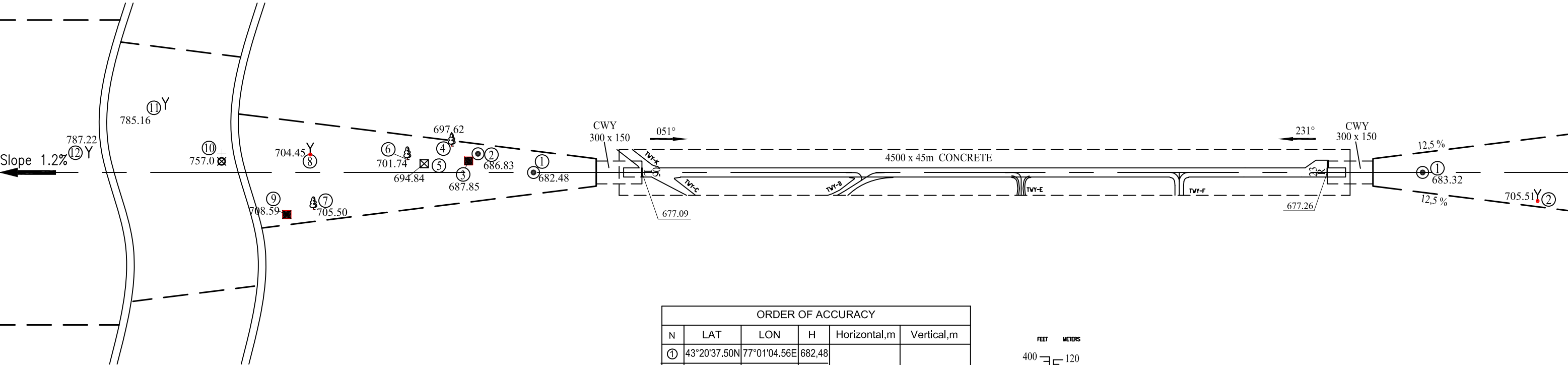
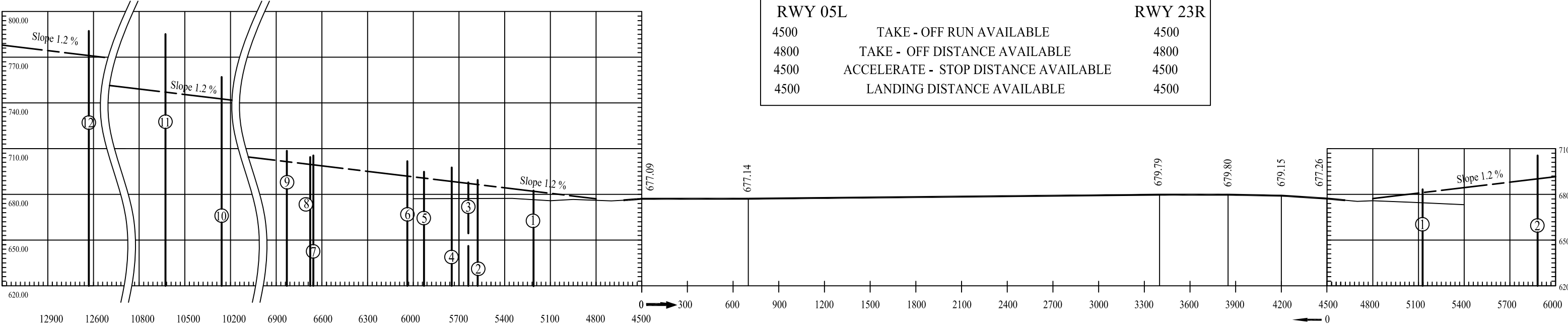


AERODROME OBSTACLE CHART - ICAO  
TYPE A (OPERATING LIMITATIONS)

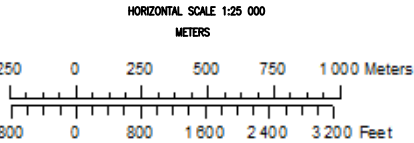
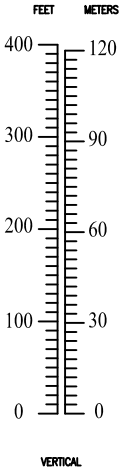
DIMENSIONS AND ELEVATIONS IN METERS    MAGNETIC VARIATION 5°E (2023)



CHANGE: MAG VAR Date

LEGEND			
IDENTIFICATION NUMBER	①		
Antenna	⊙	Lantern	✱
Building	■	Church	⊙
Trees	⌘	Radiomast	Y
Pipe of thermal power station	⊙	Hotel complex	⊠

ORDER OF ACCURACY					
N	LAT	LON	H	Horizontal,m	Vertical,m
①	43°20'37.50N	77°01'04.56E	682,48	0.086	0.08
②	43°20'34.09N	77°00'48.03E	686,83		
③	43°20'31.73N	77°00'46.99E	687,85		
④	43°20'32.34N	77°00'40.47E	697,62		
⑤	43°20'25.92N	77°00'36.68E	694,84		
⑥	43°20'24.67N	77°00'31.97E	701,74		
⑦	43°20'04.64N	77°00'17.50E	705,50		
⑧	43°20'13.96N	77°00'07.76E	704,45		
⑨	43°20'00.57N	77°00'11.92E	708,59		
⑩	43°19'07.47N	76°57'57.39E	757,00		
⑪	43°19'09.91N	76°57'35.31E	785,16		
⑫	43°18'24.82N	76°56'29.78E	787,22		



ORDER OF ACCURACY					
N	LAT	LON	H	Horizontal,m	Vertical,m
①	43°22'23.71N	77°04'39.00E	683.32	0.086	0.08
②	43°22'32.43N	77°05'11.41E	705.51		

*INTENTIONALLY LEFT BLANK*